

# ECUADOR - GALAPAGOS 4 DAYS SOUTHERN ISLANDS | ENDEMIC



## INTRODUCTION

Gain an insight into the fascinating wildlife and beautifully rugged landscapes of the Galapagos archipelago as you cruise for 4 days around the islands of Bartholomew, Floreana, Santiago, North Seymour and Santa Cruz. Take in the panoramic view of Sullivan Bay and iconic Pinnacle Rock from Bartholomew and snorkel amongst the coral and marine life of Devil's Crown. Visit Chinese Hat and the flamingo lagoon at Cormorant Point and take a Zodiac cruise amongst the mangroves at Black Turtle Cove alongside turtles, eagle rays and white-tipped reef sharks. This is a wonderful taste of the Galapagos.

*\* Itinerary is subject to change depending on weather conditions and government regulations.*


## ITINERARY

### DAY 1: Baltra Airport - Bartholomew Island

On arrival at Baltra Airport, you will be met and transferred to the M/C Endemic. After lunch, discover Bartholomew Island and admire the spectacular panorama of the Sullivan Bay and the famous Pinnacle Rock. The beaches at the foot of the Pinnacle Rock are excellent for snorkeling from which you can discover the marvelous underwater world, and with a little luck, you'll get to snorkel with penguins.



<b>TRIP CODE</b>
ECTSE4D
<b>DEPARTURE</b>
Select Thursdays
<b>DURATION</b>
4 Days
<b>LOCATIONS</b>
Ecuador, Galapagos Islands



## ECUADOR - GALAPAGOS 4 DAYS SOUTHERN ISLANDS | ENDEMIC

### DAY 2: Floreana Island

In the morning, after breakfast, the first spot to be visited is Devil's Crown that is an underwater volcanic crater, almost covered completely by Galapagos waters. Just a small portion of the rock formation can be seen from above and it looks like a crown. The underwater world is very rich in coral reefs, abundant marine species. Birds are also part of this visitor point due to its location in open waters. Or visit Cormorant Point where you will land on a green olivine sand beach. Following a 100 meters long path you will soon reach a lagoon with flamingos. In the afternoon, visit the Baroness' Lookout (Mirador de la Baronesa). This viewpoint is located on the north of Floreana Island. The way up and trail is very easy, steps are placed in this area for security. Your naturalist guide will tell the murder and mystery legend of the Baroness. Or go to the Post Office Bay, which keeps the legendary post barrel that whalers historically used to post their mail in.



### DAY 3: Santiago Island - North Seymour Island

In the morning, after breakfast you will visit Chinese Hat, which is a small islet off the south coast of Santiago, with a maximum elevation of 160 feet (52 meters). Though within easy reach of Santa Cruz, Chinese Hat is typically only visited by those aboard a Galapagos Cruise. In the afternoon, North Seymour island will be discovered. It is located slightly to the north of Baltra. It is a low, flat island, formed by submarine lava formation uplift. Covered with low, bushy vegetation, it contains the largest colony of magnificent frigate birds in the Galapagos. There is also a large population of blue-footed boobies that perform an amusing courtship dance when nesting conditions are right.



#### TRIP CODE

ECTSE4D

#### DEPARTURE

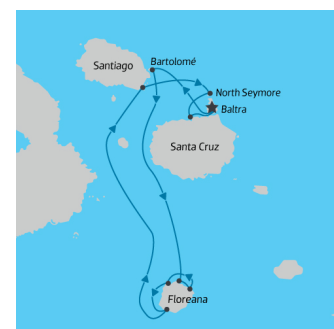
Select Thursdays

#### DURATION

4 Days

#### LOCATIONS


Ecuador, Galapagos Islands



## Ecuador, Galapagos Islands



Return airfares from mainland Ecuador  
Galapagos National Park Entrance Fee (US\$200 per person from Aug 2024 - Subject to change)  
Galapagos Transit Control Card (US\$20 per person subject to change)  
Wet suit rental  
Soft drink & alcoholic drinks other than specified  
Personal expenses  
Gratuities for crew/guides (recommended approximately \$15 USD per person per day)

TRIP CODE	
ECTSE4D	
DEPARTURE	
Select Thursdays	
DURATION	
4 Days	
LOCATIONS	
Ecuador, Galapagos Islands	
 <p>The map shows the Galapagos Islands with a blue itinerary route. The route starts in Santa Cruz, goes to Santa Cruz, then to Bartolomé, North Seymour, Baltra, Santa Cruz, and finally Floreana. The route is marked with blue dots and arrows, indicating the sequence of visits. The islands are labeled: Santa Cruz, Bartolomé, North Seymour, Baltra, Santa Cruz, and Floreana. The route is a loop, starting and ending in Santa Cruz.</p>	

## SUSTAINABILITY