

## SOUTH AMERICA - GALAPAGOS 12 DAY CRUISE | M/C GALAPAGOS SEAMAN JOURNEY



### INTRODUCTION

## FREE RETURN DOMESTIC FLIGHT OFFER TO THE GALAPAGOS ISLANDS\*\*

M/C Galapagos Seaman Journey is a first class catamaran offering superior comfort, size, style, and stability. The Galapagos Seaman Journey makes it possible to enjoy several cruises in the Galapagos with different itineraries that include amazing land tours on most of the Galapagos Islands. During these Galapagos Cruises, guests encounter many endemic species like Galapagos Giant Tortoises, Penguins, Land and Marine Iguanas, Frigate Birds, Blue Footed Boobies, and much more!

Please note that the below itinerary is a guide and that itineraries vary depending on departure date. Your sales consultant will provide you with more details on the different itinerary options available and applicable departure dates.

### The Seaman Journey Experience

M/C Galapagos Seaman Journey is an expeditionary first class catamaran that began sailing the Galapagos Islands in January 2008. Superior comfort, size, style, and stability are what you can expect when choosing this catamaran to fulfill your Galapagos adventures wants and needs. This vessel, with a maximum capacity of 16 passengers, provides in each of its corners, areas for rest and recreation for everyone. For the adults who might want to relax and kick back, we offer a great bar and lounge area where they are served by our bartender whilst you relax and watch the Galapagos go by. Make landings on sites that offer beautiful scenery and the ability to get up close and personal with the archipelago, accompanied by the knowledgeable staff members found on board who will offer you intel and insight into this magnificent part of the world. The M/C

#### TRIP CODE

GATSSJ12

#### DEPARTURE

Selected Mondays

#### DURATION

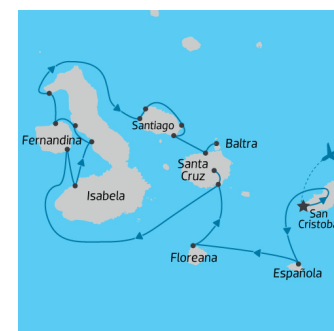
12 Days

#### LOCATIONS

Galapagos Islands, Ecuador



## ITINERARY



## SOUTH AMERICA - GALAPAGOS 12 DAY CRUISE | M/C GALAPAGOS SEAMAN JOURNEY

### DAY 1: Fly to the Galapagos – San Cristobal Island

Take a morning flight to the Galapagos from Quito or Guayaquil Airport. The flight from Quito to the Galapagos is approximately 2 ½ hours and from Guayaquil it is approximately 1 ½ hours. On arrival at Baltra Airport, you will be met by your naturalist guide who will transport you to the harbour where you will board the M/C Seamen Journey. Enjoy a warm welcome by the crew accompanied by some lunch where you will then depart to begin your adventure. PM:

Interpretation Centre Opened to the public in 1998, the Interpretation Centre is set in exuberant gardens with stunning ocean views. The Interpretation Centre presents a complete and documented history of the Galapagos, its flora, fauna and ecosystems. It focuses on the history of the archipelago from its volcanic origins to the present day with information on both the geological and human history as well as conservation facts and natural history.



#### TRIP CODE

GATSSJ12

#### DEPARTURE

Selected Mondays

#### DURATION

12 Days

#### LOCATIONS

Galapagos Islands, Ecuador




**SOUTH AMERICA - GALAPAGOS 12 DAY CRUISE | M/C GALAPAGOS SEAMAN JOURNEY**

DAY 2: San Cristobal Island

AM: Galapaguera The Galapaguera was built to increase the population of the Galapagos tortoise that is under threat from introduced species such as wild goats and cats. It is a breeding station and sanctuary for giant tortoises and provides a good place in which to observe Galapagos tortoises in their natural habitat. San Cristobal Island is the easternmost island in the Galapagos archipelago. It has some endemic species including the San Cristobal mockingbird, San Cristobal lava lizard, leaf-toed gecko and turtles. The beach is large and serves as a nesting site for sea turtles. The females lay their eggs in the sand dunes between January and May. PM: Cerro Brujo Cerro Brujo is a beautiful white coral sand beach, with good swimming and snorkelling in the turquoise waters. It is home to a colony of sea lions and blue-footed boobies and there are great egrets and great blue herons in the lagoon behind the beach. Nazca boobies, frigate birds and shore birds can also be observed. This is the first coast where Charles Darwin went ashore in 1835. The salt water pools behind the sand dunes were used by the fishermen as a salt mine in order to preserve food for the local population. Here you may see the Chatham mockingbird and the San Cristobal lava lizard, both species being endemic to the island and unique to this area. You may also spot Galapagos turtles and with luck the small bird known as the Pájaro Brujo in Spanish, an endemic species from San Cristobal Island. The vegetation on the island includes candelabrum cacti and carob trees. Located on the north coast of Isla San Cristobal, Cerro Brujo is a peaceful place with white sand and crystal water, a perfect combination for an incredible visit.



TRIP CODE
GATSSJ12
DEPARTURE
Selected Mondays
DURATION
12 Days
LOCATIONS
Galapagos Islands, Ecuador


## SOUTH AMERICA - GALAPAGOS 12 DAY CRUISE | M/C GALAPAGOS SEAMAN JOURNEY


### DAY 3: Española Island

AM: Gardner Bay Española Island is the southernmost of the Galapagos Islands and one of the oldest, and due to its isolation it has a large number of endemic species including the Española mockingbird, Española lava lizard and the waved albatross. Located on the north-eastern coast of Española Island (or Hood Island as it was named by the English), Gardner Bay provides an excellent beach for relaxing, swimming, snorkelling and kayaking. The beach attracts many sea lions and you may see sharks as well as green sea turtles in the crystal clear ocean waters. PM: Suarez Point This beautiful site on the ocean front is great for spotting blue-footed boobies, albatrosses and Nazca boobies. The large waved albatrosses breed on the island and use the cliff as a launching pad. The famous attraction is the magnificent blowhole, where waves crash into a lava fissure, creating a blowhole that spurts water 30-50 metres into the air. Suarez Point presents wonderful photographic opportunities.



### DAY 4: Floreana Island

AM: Cormorant Point Cormorant Point on Floreana Island probably offers one of the largest and best flamingo lagoons in the Galapagos. It is situated between two tuff lava cones that give the area a special atmosphere. There are various other species of shorebirds to observe including common stilts, white-cheeked pintail ducks, large-billed flycatchers, finches and other migratory birds. There are two distinct beaches: "Green Beach" (due to its high percentage of olivine crystals in the sand) and "Flour Beach" which is made up of fine, pulverized coral. Green sea turtles nest on Flour Beach and several species of rays can be seen in the waters. PM: Post Office Bay Historically, this site is the location of a wooden barrel that was placed here by the crew of a whaling ship in the 18th century. It has been used since this time by mariners and tourists as a post office. The idea is to carry letters or postcards to their destination by hand. This area was also the site of a failed colonization effort by Norwegians in 1926.



#### TRIP CODE

GATSSJ12

#### DEPARTURE

Selected Mondays

#### DURATION


12 Days

#### LOCATIONS

Galapagos Islands, Ecuador







AM: Urbina Bay Urbina Bay is located at the base of Alcedo Volcano on the west coast of Isabela Island, between Tagus Cove and Elizabeth Bay. The most unique feature at Urbina Bay resulted from a major uplift of the island in 1954, when a 6km stretch of coral reef rose up 5 metres, leaving marine life stranded on the new shore and coral exposed on the land. Urbina Bay has a path that starts at the beach where a wet landing is made, and takes you through the sand, pumice, lava, coral and vegetation. Flightless cormorants, pelicans, Darwin's finches, giant tortoises and land and marine iguanas can be seen on land, whilst rays and turtles can be seen in the bay. It is an ideal place to see red and blue lobsters and a great place for snorkelling. There is also a large amount of interesting vegetation including chamomile and rosewood, as well as the beautiful flowers of the Galapagos or Darwin's cotton, endemic to the Galapagos Islands. PM: Tagus Cove Tagus Cove is located west of Darwin Volcano on Isabela Island. Its name originated from a British warship that went through the islands in 1814 looking for the Galapagos tortoise for food. This was a favourite spot for pirates and whalers who etched their names into the cliffs and inside caves. Due to explosive eruptions that have occurred at the site, the substrate has a large amount of volcanic rocks of different sizes. Among the most common are small spherically shaped balls known as the "lapilli" or petrified rain. A short, steep hike brings you past Darwin Lake, a deep saltwater lake and a great spot for viewing land birds such as ground and tree finches, hawks, large-billed flycatchers, yellow warblers and sometimes the woodpecker finch.



GATSSJ12

## DEPARTURE

Selected Mondays

### DURATION

12 Days

## LOCATIONS

Galapagos Islands, Ecuador



# SOUTH AMERICA - GALAPAGOS 12 DAY CRUISE | M/C GALAPAGOS SEAMAN JOURNEY


## DAY 8: Fernandina Island / Isabela Island

AM: Espinoza Point Espinoza Point is famous for its large colonies of marine iguanas and as the habitat of species such as the flightless cormorant, Galapagos penguin, Galapagos hawk and Galapagos snake. Other attractions include sea lions and Sally Lightfoot crabs. Espinoza Point is one of the best places to see the lava cactus. La Cumbre volcano dominates the landscape. PM: Punta Vicente Roca This is one of the most impressive and spectacular places in the enchanting Galapagos Islands, with high cliffs, tuff stone, ash and lava formations giving the area a majestic touch. Located on the north-western coast of the island, this large bay has a spectacular marine life with seahorses, sea turtles and the strange yet fascinating mola-mola or sunfish. It is a great place for snorkelling. It is common to see "feeding frenzies" with groups of whales, dolphins, sea lions, tuna, blue-footed and Nazca boobies, pelicans and other marine birds all feeding simultaneously.



## DAY 9: Santiago Island

AM: Playa Espumilla / Puerto Egas Espumilla Beach is located on the northern coast of Santiago Island in James Bay. The beach is an important site for nesting marine turtles. A walk through the mangrove forest leads to a lagoon usually inhabited by a group of flamingos as well as pintail ducks and common stilts. PM: Puerto Egas, Santiago Island Named after Hector Egas who attempted to mine salt from the island, Puerto Egas is a long, black lava shoreline located on the west side of the island. The tidal pools are populated by fur seals and Sally Lightfoot crabs. Colonies of land iguanas are often seen basking in the sun. Birds include the Galapagos dove and Galapagos hawk, oyster catchers and the night heron. The island's natural landscape features brown layered tuff stone and black basalt volcanic rock that creates apertures, crevices and natural bridges. Tours begin on a trail that runs along the coastline to one of the best tidal pool areas in the Galapagos. The black lava towers, basins and craters are filled with crystal-clear seawater.



### TRIP CODE

GATSSJ12

### DEPARTURE

Selected Mondays

### DURATION

12 Days

### LOCATIONS

Galapagos Islands, Ecuador





## SOUTH AMERICA - GALAPAGOS 12 DAY CRUISE | M/C GALAPAGOS SEAMAN JOURNEY

## DAY 10: Rabida / Chinese Hat

AM: Rabida Rabida Island is unique because of the red colour of the rocks and sand. The volcanic material in this island is extremely porous and external factors such as rain, salt water and sea breeze have acted as an oxidizing agents. A short walk along a trail leads you to a coastal lagoon behind the beach where you can observe land birds such as finches, doves, yellow warblers and mockingbirds. At the lagoon there is a colony of flamingos. PM: Chinese Hat Sombrero Chino is a small islet (1 sq km) located just off the south eastern tip of Santiago Island and composed of delicate lava and spatter cones. It is a recent volcanic cone, shaped like a Chinese hat when seen from the north side. It is an excellent site for interpretation of geological features such as lava tubes and lava flows. The landscape is covered by sea lion colonies, marine iguanas and Galapagos penguins.



## DAY 11: Santiago Island

AM: Sullivan Bay Santiago, also called James, or San Salvador Island, is located in the western central part of the Galapagos archipelago. It is the fourth largest island in the archipelago (following Isabela, Fernandina and Santa Cruz). Along with some of the large western volcanoes of Isabela and Fernandina, Santiago is also volcanically active, with many young flows and cones to be seen, particularly along the south, west and east coasts. A number of historic eruptions have been reported over the last 2 centuries. Lava is the main focus of the visit here with reddish-yellow tuff cones standing out in the middle of the lava flow and tiny Mollugo plants growing out of the fissures. PM: Bartolome Bartolome Island is situated across from Sullivan Bay. It has an altitude of 114 metres and is famous for its distinctive Pinnacle Rock. From the island's summit there are spectacular views of Pinnacle Rock, the vast black lava flows at Sullivan Bay and the rest of Santiago Island. There are volcanic cones, lunar-like craters, lava fields and lava flows. There is very little vegetation on this island but the tequila plant grows here as does the lava cactus. Marine turtles are found here as well as a very small colony of Galapagos penguins.

**TRIP CODE**

GATSSJ12

## DEPARTURE

Selected Mondays

### DURATION

12 Days

## LOCATIONS


Galapagos Islands, Ecuador



SOUTH AMERICA - GALAPAGOS 12 DAY CRUISE | M/C GALAPAGOS SEAMAN JOURNEY

DAY 12: Santa Cruz Island

AM: Bachas Beach Bachas Beach is found to the west of Turtle Cove. The sandy white-coral beach is a major nesting site for sea turtles. There is a small lagoon behind the beach where it is possible to observe flamingos and other birds such as black-necked stilts, white-cheeked pintail ducks and whimbrels. There are the remains of a floating dock and old abandoned barges used by the Americans during WWII to be found here. After the morning excursion you will be taken to Baltra Airport for your flight to Quito or Guayaquil.



TRIP CODE

GATSSJ12

DEPARTURE

Selected Mondays

DURATION

12 Days

LOCATIONS

Galapagos Islands, Ecuador



INCLUSIONS & DETAILS

Accommodation	Cabin on board a Catamaran Yacht
Inclusions	<p><b>INCLUSIONS</b></p> <p>Accommodation All meals Water coffee and tea All excursions English-Speaking Naturalist guide Snorkelling equipment Kayak equipment</p> <p><b>EXCLUSIONS</b></p> <p>Return airfares from mainland Ecuador Galapagos National Park Entrance fee (US\$200 per person from Aug 2024 - Subject to change) Galapagos Transit Control Card (US\$20 per person - Subject to change) Wet suit rental Soft drink &amp; alcoholic drinks Personal expenses Gratuities for crew/guides</p>
Difficulty Rating	2 (light adventure)
Single Surcharge	A single supplement surcharge applies and is subject to availability. Please contact us for more information.

SOUTH AMERICA - GALAPAGOS 12 DAY CRUISE | M/C GALAPAGOS SEAMAN JOURNEY

Notes	<p>All entrance fees are subject to change without prior notice.</p> <p>Please note kayak activities are subject to weather conditions.</p> <p>Prices are based on per person, twin share* (unless otherwise stated)</p> <p>Prices are correct at time of publishing but are subject to change at any time</p> <p>* Itinerary is subject to change depending on weather conditions and government regulations.</p>
Price Dependent upon	<p>Seasonality, fuel surcharges, currency fluctuations and availability at time of booking.</p>

SUSTAINABILITY

TRIP CODE
GATSSJ12
DEPARTURE
Selected Mondays
DURATION
12 Days
LOCATIONS
Galapagos Islands, Ecuador
