

ROSS SEA EXPEDITION: DUNEDIN TO DUNEDIN | LE SOLEAL



INTRODUCTION

Visit the most pristine ocean on Earth as you follow in the footsteps of the heroic age of Antarctic expeditions. Departing from Dunedin, this 22 day expedition will allow you to explore the highlights of the Subantarctic Islands and Antarctica. Often omitted from the minds of the exploratory traveller, the Subantarctic Islands are one of the most biodiverse and wildlife rich corners of the world. All of this is magnificently capitalised as you undertake a number of exciting expeditions along the Antarctic Coast - potentially you will even view the historic huts of Scott, Shackleton and Borchgrevnk. This is a truly remarkable expedition experience encapsulating rich history, wildlife and landscapes of breathtaking scale.

ITINERARY

DAY 1: Embarkation in Dunedin

Dunedin is New Zealand's oldest city and is often referred to as the Edinburgh of New Zealand. This city of the south wears its Scottish heritage with pride. The city contains some of the best-preserved Victorian and Edwardian architecture in the Southern Hemisphere. The picturesque Silverpeaks hinterland to the North West provides a picturesque backdrop and The Otago Peninsula, which lies within the city boundaries, has internationally renowned wildlife reserves, including the only mainland breeding colony of Northern Royal Albatross. Le Soleal will be alongside the inner city wharf in Dunedin



TRIP CODE

ACPORSE

DEPARTURE

20/01/2024, 10/02/2024

DURATION

22 Days

LOCATIONS

Subantarctic Islands of New Zealand and Antarctica



ROSS SEA EXPEDITION: DUNEDIN TO DUNEDIN | LE SOLEAL

DAY 2: At Sea

During your day at sea, make the most of the many services and activities on board. Treat yourself to a moment of relaxation in the spa or stay in shape in the fitness centre. Depending on the season, let yourself be tempted by the swimming pool or a spot of sunbathing. This day without a port of call will also be an opportunity to enjoy the conferences or shows proposed on board, to do some shopping in the boutique or to meet the PONANT photographers in their dedicated space. As for lovers of the open sea, they will be able to visit the ship's upper deck to admire the spectacle of the waves and perhaps be lucky enough to observe marine species. A truly enchanted interlude, combining comfort, rest and entertainment.



DAY 3: Campbell Island

Campbell Island is the most southerly of the five New Zealand subantarctic groups. Described by the English botanist Joseph Hooker as having a 'flora display second to none outside the tropics.' It is known for its megaherbs, herbaceous, perennial wildflowers characterised by their great size, with huge leaves and very colourful flowers, which have developed as an adaptation to the harsh weather conditions on the islands. Campbell Island is also home to six species of albatross, and several critically endangered endemic birds including the Campbell Island teal and snipe. You will have the opportunity to undertake a guided walk on the Col Lyell Saddle boardwalk as well as undertake a zodiac tour around the coastline of Perseverance Harbour.



TRIP CODE

ACPORSE

DEPARTURE

20/01/2024, 10/02/2024

DURATION

22 Days

LOCATIONS

Subantarctic Islands of New Zealand and Antarctica




ROSS SEA EXPEDITION: DUNEDIN TO DUNEDIN | LE SOLEAL

DAY 4: At Sea - Days 4 to 6

During your day at sea, make the most of the many services and activities on board. Treat yourself to a moment of relaxation in the spa or stay in shape in the fitness centre. Depending on the season, let yourself be tempted by the swimming pool or a spot of sunbathing. This day without a port of call will also be an opportunity to enjoy the conferences or shows proposed on board, to do some shopping in the boutique or to meet the PONANT photographers in their dedicated space. As for lovers of the open sea, they will be able to visit the ship's upper deck to admire the spectacle of the waves and perhaps be lucky enough to observe marine species. A truly enchanted interlude, combining comfort, rest and entertainment.




TRIP CODE
ACPORSE
DEPARTURE
20/01/2024, 10/02/2024
DURATION
22 Days
LOCATIONS
Subantarctic Islands of New Zealand and Antarctica


ROSS SEA EXPEDITION: DUNEDIN TO DUNEDIN | LE SOLEAL

DAY 7: Ross Sea Region - Day 7 to 14

The Ross Sea, the southernmost sea in the world, owes its name to Sir James Clark Ross, both a naturalist and a Royal Navy officer, who first explored the area in 1841 with HMS Erebus and HMS Terror. It is bounded on the east by Roosevelt Island and the Edward VII Peninsula in Mary Byrd Land, on the west by Ross Island and the coastal mountains of Victoria Land, and on the south by the Ross Ice Shelf, the largest ice shelf in Antarctica located some 320 km from the geographic South Pole. The history and treasures of the world's ultimate marine sanctuary will be revealed during this extraordinary expedition. You will be able, weather and ice conditions permitting, to discover several emblematic sites in the region. Among the possible stopovers, Cape Adare, at the northern end of the Borchgrevink coast, home to the world's largest colony of Adélie penguins. We will attempt to reach Terra Nova Bay where the Italian and South Korean scientific stations are located to the north and the Drygalski Ice Tongue to the south. Dating back at least 4000 years, it extends 70 km offshore from the David Glacier and is 24 km at its widest point. On the Inexpressible Island, discover the exceptional survival conditions of a group of six men of the Terra Nova expedition, led by Robert Falcon Scott (1910-1913), forced to winter in a cave dug in the ice, today classified as an Antarctica historical monument. On Ross Island, follow in the footsteps of the polar explorers Sir James Clark Ross and discover Sir Ernest Shackleton's hut, classified as an Antarctica historical monument. Built at Cape Royds during the British expedition Nimrod (1907-1909), it proudly stands at the bottom of Mount Erebus. Sixty years earlier, while Captain James Ross was trying to reach the South Magnetic Pole, he discovered Franklin Island, located 130 km east of Cape Hickey in Victoria Land. He named it after Sir John Franklin, Arctic explorer and governor of the territory of present-day Tasmania. You will be offered there, a privileged position to observe Adélie penguins in their daily ballet as well as Weddell seals, resting on the shore.



TRIP CODE

ACPORSE

DEPARTURE

20/01/2024, 10/02/2024

DURATION

22 Days

LOCATIONS


Subantarctic Islands of New Zealand and Antarctica



ROSS SEA EXPEDITION: DUNEDIN TO DUNEDIN | LE SOLEAL


DAY 15: At Sea

During your day at sea, make the most of the many services and activities on board. Treat yourself to a moment of relaxation in the spa or stay in shape in the fitness centre. Depending on the season, let yourself be tempted by the swimming pool or a spot of sunbathing. This day without a port of call will also be an opportunity to enjoy the conferences or shows proposed on board, to do some shopping in the boutique or to meet the PONANT photographers in their dedicated space. As for lovers of the open sea, they will be able to visit the ship's upper deck to admire the spectacle of the waves and perhaps be lucky enough to observe marine species. A truly enchanted interlude, combining comfort, rest and entertainment.



DAY 16: Balleny Island

The Balleny Islands are an extremely remote series of islands extending for about 160 kilometres in a northwest-southeast direction straddling the Antarctic Circle some 270 kilometres north of the Antarctic mainland. The volcanic islands are heavily glaciated and have received few human visitors since their discovery in 1839. Their isolated location within the rich waters of the Southern Ocean has resulted in a species diversity rivalling the entire Ross Sea region. Humpback, fin and minke whales are regular visitors to the rich feeding grounds along with Crabeater, Weddell, elephant and leopard seals. Several of the islands are home to significant colonies of Adélie and Chinstrap penguins. If time and weather permit, guests will have the opportunity to explore the spectacular coastal environments and view the prolific wildlife from our fleet of Zodiac.



TRIP CODE

ACPORSE

DEPARTURE

20/01/2024, 10/02/2024

DURATION

22 Days

LOCATIONS

Subantarctic Islands of New Zealand and Antarctica



ROSS SEA EXPEDITION: DUNEDIN TO DUNEDIN | LE SOLEAL


DAY 17: At Sea - Day 17 to 18

During your day at sea, make the most of the many services and activities on board. Treat yourself to a moment of relaxation in the spa or stay in shape in the fitness centre. Depending on the season, let yourself be tempted by the swimming pool or a spot of sunbathing. This day without a port of call will also be an opportunity to enjoy the conferences or shows proposed on board, to do some shopping in the boutique or to meet the PONANT photographers in their dedicated space. As for lovers of the open sea, they will be able to visit the ship's upper deck to admire the spectacle of the waves and perhaps be lucky enough to observe marine species. A truly enchanted interlude, combining comfort, rest and entertainment.



DAY 19: Macquarie Island

Long celebrated as one of the wonder spots of the world, Macquarie Island is an island of great beauty and outstanding natural diversity, a breeding place for more than 3.5 million seabirds, most of which are penguins. There are four species breeding on Macquarie Island: Royals, Kings, Gentoos and Rock Hoppers. There are also three types of fur seals and one seventh of the world's population of elephant seals breeding on the Island. In 1948 The Australian National Antarctic Research Expeditions (ANARE) established its expedition headquarters on Macquarie Island. If time and weather permit, guests will have the opportunity to land ashore and view the prolific wildlife that resides here.



TRIP CODE

ACPORSE

DEPARTURE

20/01/2024, 10/02/2024

DURATION

22 Days

LOCATIONS

Subantarctic Islands of New Zealand and Antarctica



ROSS SEA EXPEDITION: DUNEDIN TO DUNEDIN | LE SOLEAL


DAY 20: At Sea

During your day at sea, make the most of the many services and activities on board. Treat yourself to a moment of relaxation in the spa or stay in shape in the fitness centre. Depending on the season, let yourself be tempted by the swimming pool or a spot of sunbathing. This day without a port of call will also be an opportunity to enjoy the conferences or shows proposed on board, to do some shopping in the boutique or to meet the PONANT photographers in their dedicated space. As for lovers of the open sea, they will be able to visit the ship's upper deck to admire the spectacle of the waves and perhaps be lucky enough to observe marine species. A truly enchanted interlude, combining comfort, rest and entertainment.



DAY 21: The Snares

Amongst the Subantarctic Islands of New Zealand, the Snares have the distinction of being the only forested group without introduced mammals, not even mice. Consequently, it is a remarkable haven for wildlife. The island boasts more nesting seabirds than the entire realm of the British Isles. Over 2 million Sooty Shearwaters breed here in the summer months. Four species of Albatross are listed as breeding on the Snares along with 35,000 endemic Snares crested penguins. There are also approximately 1,000 New Zealand fur seals and 500 New Zealand sea lions. Landing on the Snares is prohibited. If time and weather permit, you will have the opportunity to explore the coastal environments and view the prolific wildlife from our fleet of Zodiac.



TRIP CODE

ACPORSE

DEPARTURE

20/01/2024, 10/02/2024

DURATION

22 Days

LOCATIONS

Subantarctic Islands of New Zealand and Antarctica



ROSS SEA EXPEDITION: DUNEDIN TO DUNEDIN | LE SOLEAL

DAY 22: Disembark in Dunedin

Dunedin is New Zealand's oldest city and is often referred to as the Edinburgh of New Zealand. This city of the south wears its Scottish heritage with pride. The city contains some of the best-preserved Victorian and Edwardian architecture in the Southern Hemisphere. The picturesque Silverpeaks hinterland to the North West provides a picturesque backdrop and The Otago Peninsula, which lies within the city boundaries, has internationally renowned wildlife reserves, including the only mainland breeding colony of Northern Royal Albatross. Le Soleal will be alongside the inner city wharf and disembarkation will commence after breakfast.



TRIP CODE

ACPORSE

DEPARTURE

20/01/2024, 10/02/2024

DURATION

22 Days

LOCATIONS

Subantarctic Islands of New Zealand and Antarctica



INCLUSIONS & DETAILS

Accommodation

Cabin on board ship

Inclusions

Cabin accommodation on board ship
 All meals whilst on board
 Comprehensive pre-departure information
 All scheduled landings and excursions
 Guiding and lectures by experienced expedition crew

EXCLUSIONS

International Flight
 Visa and reciprocity fees (if applicable)
 Travel Insurance
 Optional activities not mentioned in itinerary
 Personal expenses such as on board communications
 Any pre cruise packages or accommodation stays

Difficulty Rating

2 (light adventure)

Single Surcharge

Available upon request, contact us for more information.

Notes

Please note this itinerary may be subject to change depending on weather and ice conditions.

Price Dependent upon

Departure date, seasonality and availability.

SUSTAINABILITY

Being environmentally accountable is a crucial part of our organisation. Chimu is currently striving towards using less paper, taking several initiatives to do so and

ROSS SEA EXPEDITION: DUNEDIN TO DUNEDIN | LE SOLEAL

tracking our progress along the way. Our goal: A paperless organisation. For this reason, all information given to you will be sent electronically. We encourage those who choose to travel with us to support our aspirations and actions and ask that you reconsider printing out documentation. To view these documents, you can download them to your iPad or portable computer before and during your trip.

Chimu is passionate and dedicated to sustainability measures and understands the crucial part sustainability plays within the tourism industry.

We use local guides and office staff to both maximise local employment opportunities and minimise carbon footprint. Local guides also ensure you benefit from the intimate knowledge, passion and culture of the country you're visiting. Our guides are all highly qualified (most with university degrees) or equip with many years of experience and are paid above the standard wage. Whether it be our knowledgeable local guides, locally produced meals or the transport on tour, we do not use imported goods when local products are available. We aim to minimise our impact on the environment and give as much back as possible to the communities we work in.

While visiting the many national parks, heritage sites, museums and landmarks our travellers are encouraged to explore whilst remaining culturally aware and sensitive. We further encourage you to buy appropriate souvenirs and discourage the buying of anything wrongfully made or taken from the environment i.e. shells and endangered species products. Information on how you can be environmentally conscious, and travel responsibly will be made available in our Travellers Guides and provided during your travels by guides and staff.

For more information on our sustainability policies, including how we are striving towards being a paperless organisation, click [HERE](#)

TRIP CODE

ACPORSE

DEPARTURE

20/01/2024, 10/02/2024

DURATION

22 Days

LOCATIONS

Subantarctic Islands of New Zealand and Antarctica

